








# WHITLEY BAY TOWN CENTRE

-  Public Car Park
-  Disabled Parking
-  Taxi Rank
-  Metro Station
-  Shopping Streets
-  Pubs, Clubs & Restaurants
-  Public Convenience

Map content adapted by Oxford Cartographers ©North Tyneside Council 2011  
Contains Ordnance Survey data © Crown copyright and database rights 2010

